

1 Inch equals 100 Feet

AREA 4







LAND TRANSFER FROM USFS TO WASHOE TRIBE
225.30 AC
POTENTIAL USES:
PARKS, RECREATION, TRAILS,
PUBLIC PURPOSE AND UTILITIES

LAND TRANSFER FROM BLM TO CARSON CITY
119.70 AC
POTENTIAL USES:
OPEN SPACE

DISPOSAL AT AUCTION BY USFS
29.75 AC
POTENTIAL USES:
ECONOMIC DEVELOPMENT

LAND TRANSFER FROM USFS TO CARSON CITY
2.80 AC
POTENTIAL USES:
DRAINAGE FACILITIES, UTILITY
CORRIDORS, ECONOMIC DEVELOPMENT

Legend

-  PUBLIC LANDS BILL AREA USES
-  OPEN SPACE AND PARKS
-  POTENTIAL ECONOMIC DEVELOPMENT
-  PUBLIC PURPOSE USES
-  STREET CENTERLINE
-  PARCEL BOUNDARY

NOTE: OPEN SPACE MAY INCLUDE TRAILS, TRAILHEAD PARKING, ACCESS ROADS, PICNIC AREAS OR SIMILAR FACILITIES, INTERPRETIVE EDUCATIONAL FACILITIES, UTILITY CORRIDORS, WELLS, WATER TANKS, DRAINAGE FACILITIES AND SIMILAR FACILITIES DEPENDING ON THE SITE'S RELATION TO THE CITY'S MASTER PLAN.

Carson City
GIS Division
3005 State Way
Carson City, NV 89701
(775) 887-2355 ex.1013

