

PARKS AND RECREATION COMMISSION STAFF REPORT

MEETING DATE: December 6, 2016

AGENDA ITEM NUMBER: 3A

STAFF: Ann Bollinger, Open Space Administrator

REQUEST: Discussion only regarding Alex Laningham's Eagle Scout project for trail signage and other possible work at Riverview Park.

GENERAL DISCUSSION: Alex Laningham has expressed an interest in continuing the department's trail signage efforts in the area. In 2015, another Eagle Scout initiated the trail signage effort on the North Loop and West Loop trails located on the Prison Hill Recreation Area.

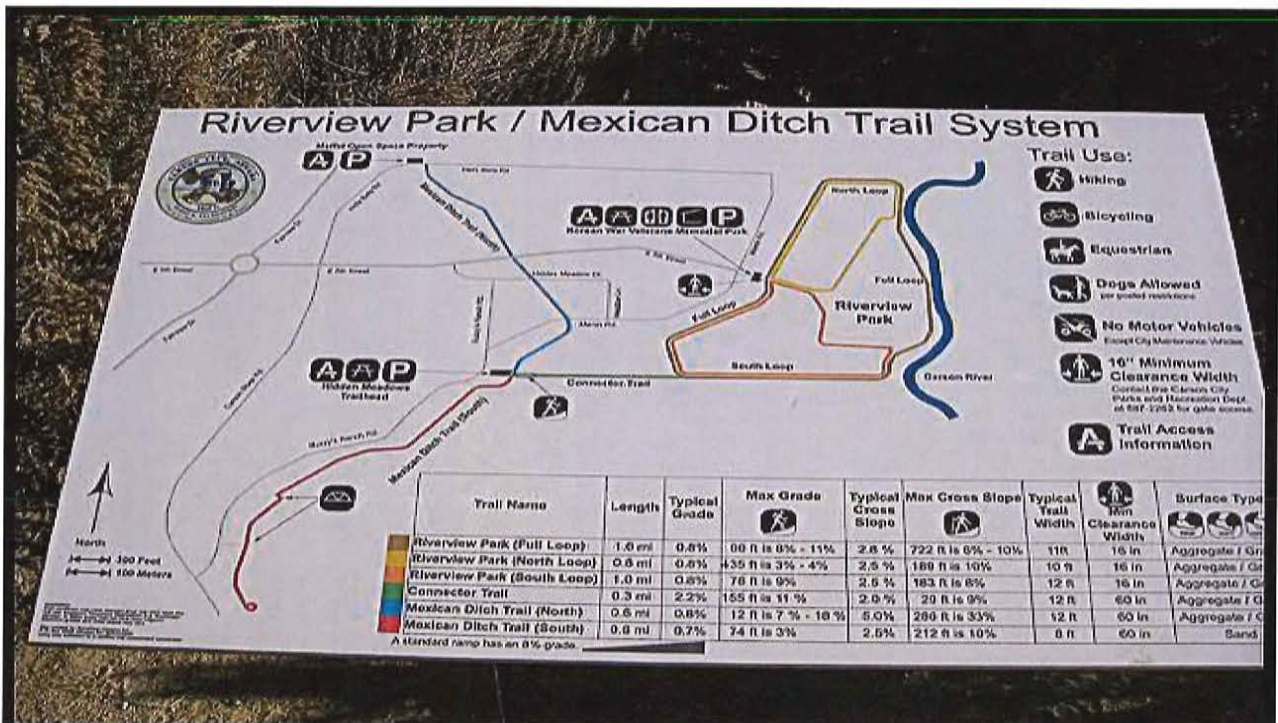
Mr. Laningham will share details and the attached powerpoint presentation regarding the project with the Commission. Staff previously purchased some materials for the signs (brown carsonite posts and decals) and has committed to providing them for the project. If needed, Alex may include other work in the area to accomplish the 60 hours needed to reach his rank as an Eagle Scout.

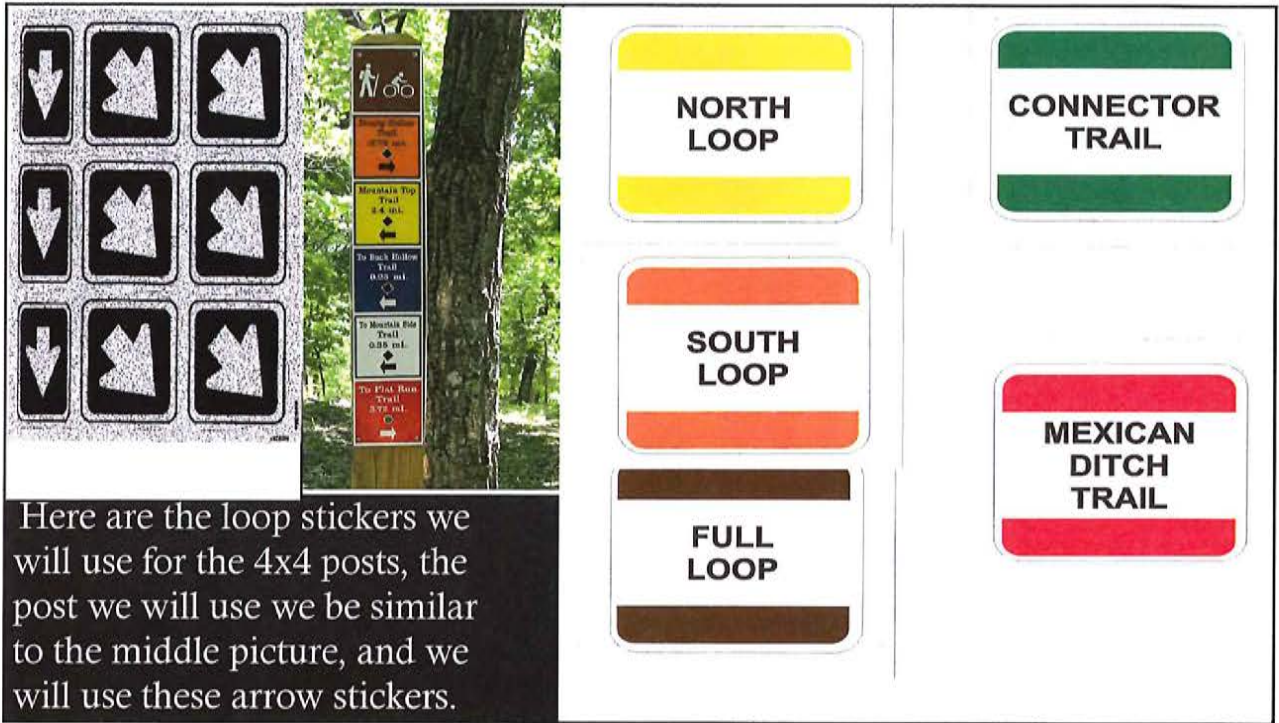
RECOMMENDED ACTION: This agenda item is for informational purposes only. No formal action can be taken at this time.

Riverview Park Eagle Scout Project



◆ Presented by Alex Laningham






This is the entrance at Riverview Park. Ahead is where the North and South loop join together to go all the way to the Full loop. We will need one three sided 4x4 post for the North and South loop meeting up to the main entrance here.



Forward and left is where the North loop and Full loop meet up. We will need one post across from the bench for the North and Full loop.
Forward and to the right is where the South loop and Full loop meet up. We will need one post for the South and Full loop.



To the right of the picture is where the Full loop and South loop go to meet up with the Connector Trail that will lead you to the Mexican Ditch Trails. We will need one sign for right here.



On the picture to the right, the Trail heading right is the Connector Trail. On the picture to the left, behind you is the Connector Trail, and to the left and right are the South and Full loop connected. For this three way intersection, we will only need one post behind and to the left of the garbage can.



To the right is the Full loop continued and to the left is where the South loop breaks away. We will one sign for right here.



To the left is the Full loop, to the right is the Full and South loop, and behind is just the South loop. We will need one sign here.



To the right is the South loop, to the left is the Full and South loop, and behind is the Full loop. We will need one post here.



Here, behind you to the right is the Full loop and North loop, and forward and to the left is the North loop. We will need one post here.



To the right is the Full loop, to the left is the Full and North loop, and behind you is the North loop. One sign will be needed here.

